3 0864 1006 7716 3



OPERATIONAL ALTITUDE CHART



The following example illustrates the simple use of this chart to determine the conditions at the airport you plan to use:

Select the actual altitude of the airport to be used on the diagonal lines marked "Field Altitude" (Example: 5500 ft). Next, select the temperature (Example: 77° F.). Follow the temperature line to the right until it crosses the diagonal line (Field Altitude). From the point where these two lines cross, follow a line to the bottom of the chart and observe the operational or density altitude. (Example: 7700 ft.)

Do you realize that Kansas City Airport, 740 ft. above Sea Level can be the same altitude as Denver Airport, 5241 ft. above Sea Level, under certain conditions?

Do you realize that Laramie, Wyoming Airport at 7270 ft. above Sea Level can be above the safe operational altitude of your aircraft under certain conditions?

Example: 9270 ft. field altitude and a temperature 86° F. gives you 10,250 ft. Therefore, from the operational standpoint, you are using an airport that is 10,250 ft. above Sea Level.

To eliminate confusion, barometric pressure has been eliminated from the above chart, therefore, it will not give the absolutely correct Density Altitude, but the figures given will be so nearly correct that if the chart is used, it should eliminate any possibility of exceeding the limitations of your aircraft under contact flight conditions.

Remember–Since the aircraft is operating in the air, the actual altitude of the air in which the flight is attempted must be considered.

Example: If an aircraft with a service ceiling of 10,000 ft. is flown from a field, actual altitude 6,000 ft. plus 10° F. temperature, the pilot, in effect, is attempting take-off at operating altitude which is the service ceiling of the aircraft. This is obviously bad judgment.

Remember–any increase in operating altitude requires a relative increase in take-off and landing runway length.

LEARN TO USE THIS CHART

Operational altitude is the calculated altitude of the air at which the aircraft is flown. Air craft operation, as a result, may be at an altitude greater or less than the actual altitude above Sea Level.

POST IN PLANE

MOUNTAIN FLYING

Take off down hill on runways and land up hill. Grade is a more important factor than wind if the wind is strong and unfavorable for take-off stay on the ground

Remember that temperature and elevation materially effect your take-off run, landing roll, and performance of your airplane.

Don't fly on hot days and keep away from thunderstorms

Montana offers recreation and scenic beauty in the mountain areas unsurpassed by any other place on earth. Flying in the mountains is practical and safe if the pilot knows the limitations of his airplane and himself and uses common horse sense or good judgment

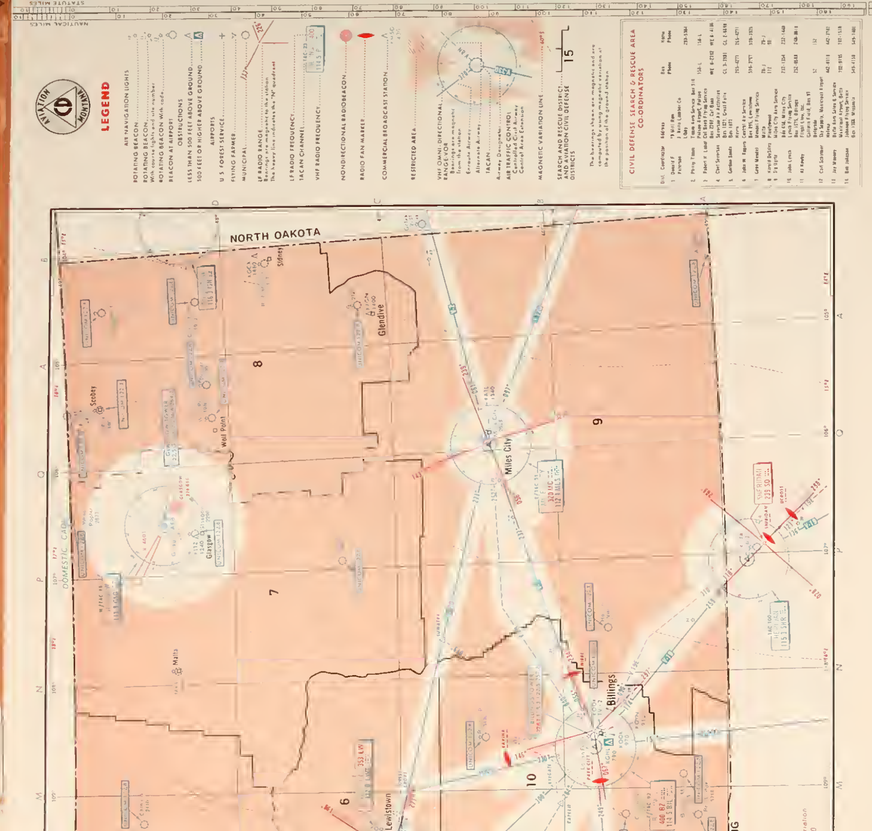

AIRPORT DIRECTORY LEGEND OF FACILITIES

Longest Runway
(Example) (55)–5600 Feet
(M) Hard Surfaced
(R) Radio Communications
(L) Lighted Airport
(F) Gasoline Available
(S) Hanger Storage
(A) Active Airport
(M) Mechanic Available
(E) Restaurant
(T) Transportation
(U) Unicom–122.8 or 123.0
(W) U.S. Weather Bureau Information

Montana Airport Directory

Map Produced by
MONTANA AERONAUTICS COMMISSION
HELENA MONTANA
Area Code 406
442-3260 Ext 281 Ext 282
Night Phone 442-8160

Address Alzada, Montana
Name Foster Airport
Owner Marion Foster
Elevation 3340 [ft]. 45° 02' long. 104° 24' 45" W
Runways E/W; NNW/SSE
Facilities (2S) [F] [L]
Operator: Merlin Foster and Sheldon Air Service

Address Babb, Montana
Name Babb Airport
Owner MONTANA AERONAUTICS COMMISSION
Elevation 4500'; lat. 48° 51' 00", long. 113° 25' 30" W
Runways NNW/SSE
Facilities (4D) [L] [U]

Address Baker, Montana
Name Baker Municipal
Owner City of Baker
Manager J.B. Bethel
Elevation 2990'; lat. 46° 21' 50" long. 104° 15' 00" W
Runways N/S, E/W, NW/SE
Facilities (3S) [M] [F] [S] [A] [M] (T)
Operator Bethel Aviation

Name Basin Creek U.S.F.S.
Owner U.S. Forest Service
Manager District Forest Ranger
Elevation 5000' [ft]. 47° 23' 00", long. 113° 06' 15" W
Runways E/W
Facilities (2S) (CLOSED TO PUBLIC)

Name Big Prairie U.S.F.S.
Owner U.S. Forest Service
Manager District Forest Ranger
Elevation 4650'; lat. 47° 50' 45", long. 113° 14' 00" W
Runways NW/SE
Facilities (2S) (CLOSED TO PUBLIC)

Address Big Sandy, Montana
Name Big Sandy Airport
Owner City & Chouteau County
Elevation 2700 [ft]. lat. 48° 00' 45", long. 110° 06' 45" W
Runways NW/SE W SW/ENE
Facilities (2S)

Address Big Timber, Montana
Name Big Timber
Owner City and Sweet Grass County
Manager Walter L. Hultman
Elevation 4115 [ft]. lat. 45° 48' 15", long. 109° 58' 45" W
Runways N/S, E/W, NE/SW
Facilities (5D) [L] [F] [A] [U] [U]
Operator Stu Bingham

Address Billings, Montana
Name Logan Field
Owner City
Manager Kenneth Relle
Elevation 3600; lat. 45° 48' 00" long. 108° 32' 30" W
Runways N/S, NE/SW, NW/SE
Facilities (5M) [R] [L] [F] [S] [A] [M] [E] [U] [W]
Operator Bailley Aviation
Operator Cutter Aviation
Operator Gillis Flying Service
Operator Herron Aviation Co.
Operator Hofmann Custom Flight Service
Operator Lusch Flying Service
Operator Montana Aircraft Co.
Operator Elvon Rickard

Name Black Bear U.S.F.S.
Owner U.S. Forest Service
Manager District Forest Ranger
Elevation 4200; lat. 47° 43' 50" long. 115° 22' 30" W
Runways NNW/SSE
Facilities (2S) (CLOSED TO PUBLIC)

Address Bozeman, Montana
Name Gallatin Field
Owner City and Gallatin County
Manager Dan Anderson
Elevation 4467; lat. 45° 46' 49", long. 111° 09' 16" W
Runways N/S, NE/SW, E/W
Facilities (6S) [R] [S] [F] [S] [A] [M] [E] [U] [W]
Operator Flight Line, Inc.
Operator Gallatin Flying Service

Address Brady, Montana
Name Woods Airport
Owner Ray Woods
Elevation 3350'; lat. 48° 03' 45", long. 111° 20' 00" W
Runways E/W
Facilities (1S) [F] [A]
Operator Woods Flying Service

Address Bridger, Montana
Name Bridger Municipal Airport
Owner City and Carbon County
Manager Gordon Andersen
Elevation 3720'; lat. 45° 17' 30", long. 108° 55' 30" W
Runways N-S
Facilities (2S) [F] [S] [E] [U]

Address Browning, Montana
Name Starr Browning Airport
Owner MONTANA AERONAUTICS COMMISSION
Elevation 4650'; lat. 48° 30' long. 113° 04'
Runways E/NE/FW/SW
Facilities (4S)

Address Butte, Montana
Name Silver Bow County Airport
Owner Silver Bow County
Elevation 5554'; lat. 45° 57' long. 112° 50' W
Runways NE/SW; NW/SE
Facilities (6S) [M] [R] [I] [F] [S] [A] [M] [E] [U] [W]
Operator Butte Aero Service

Address Carter, Montana
Name Carter Airport
Owner Chouteau County
Elevation 3000'; Lat. 47° 46' 45", long. 110° 58' 50" W
Runways E/W
Facilities (2S)

Address Cascade, Montana
Name Gordon
Owner Beth Gordon
Elevation 3580'; lat. 47° 16' 15", long. 111° 42' 15" W
Runways NW/SE, NE/SW, WNW/ESE, ENE/WSW
Facilities (2S)

Address Chester, Montana
Name Liberty County Airport
Owner Liberty County
Manager Charles Helmbrecht
Elevation 3487; lat. 48° 30' 15", long. 110° 59' 00" W
Runways E/W
Facilities (3M) [R] [I] [F] [S] [A] [M]
Operator Chester Aviation

Address Chinook, Montana
Name Chinook Municipal
Owner Blaine County
Manager Edgar Dillon
Elevation 2410; Lat. 48° 35. 15' long. 109° 14' 30" W
Runways E/W
Facilities (2S) [R] [F] [A] [U]
Operator Dillon Flying Service

Address Choteau, Montana
Name Choteau Municipal
Owner City and Eaton County
Manager John Hirschbeck
Elevation 3965 [ft]. lat. 47° 49. 30" long. 112° 09' 45" W
Runways NE/SW, N/S
Facilities (2T) [L] [F] [S] [A] [M] [U]
Operator Choteau Flying Service

Address Circle, Montana
Name Mc Cone County Airport
Owner Mc Cone County
Manager Orville Lookrem
Elevation 2424 [ft]. lat. 47° 25' 00" long. 105° 33' 30" W
Runways NW/SE, NE/SW
Facilities (2M) [L] [F]

Address Clinton, Montana
Name Elliott Field
Owner Montana Aeronautics Commission
Manager Bruce Elliott
Elevation 3540 [ft]. lat. 46° 43' 00" long. 113° 59' 22" W
Runways E/W
Facilities (4S) [L] [F]
Operator Rock Creek Lodge

Address Columbus, Montana
Name Columbus Municipal
Owner City
Manager Gil Wellenman
Elevation 3573'; lat. 45° 53' 45", long. 109° 15' 00" W
Runways E/W
Facilities (2T) [M] [F] [A] [E] [U] [U]
Operator Columbus Flying Service

Address Condon, Montana
Name Condon U.S.F.S.
Owner U.S. Forest Service
Manager District Forest Ranger
Elevation 3690 [ft]. lat. 47° 32' 30". long. 113° 47' 50" W
Runways NW/SSE
Facilities (2T) [L]

Address Conner, Montana
Name Shoot Mountain Airport
Owner Roy Shoaf
Elevation 4233 [ft]. lat. 45° 51' 00", long. 114° 13' 00" W
Runways NW/SE/SW
Facilities (4S) [L] [F]

Address Conrad, Montana
Name Conrad Airport
Owner Pondera County
Manager Kenneth Mamuzich
Elevation 3537'; lat. 48° 10' 10", long. 111° 58' 15" W
Runways NW/SW, NW/SE
Facilities (3M) [R] [I] [F] [S] [A] [M] [T] [U]
Operator Robert Lorence
Operator Pondera Flying Service

Address Culbertson, Montana
Name Culbertson Airport
Owner City and Roosevelt County
Manager John Leb
Elevation 1960 [ft]. lat. 48° 09' 15", long. 104° 30' 15" W
Runways E/W
Facilities (2M) [L] [A] [M] [U] [E]
Operator Modern Aire Flight Service

Address Cut Bank, Montana
Name Cut Bank Airport
Owner City and Glacier County
Manager Bill Chambers
Elevation 3854'; lat. 48° 36' 50", long. 112° 22' 15" W
Runways NW/SW, NE/SE
Facilities (6S) [R] [I] [F] [S] [A] [M] [E] [T] [U] [W]
Operator Cut Bank Flying Service

Address Deer Lodge, Montana
Name Deer Lodge Airport
Owner City and Powell County
Elevation 4580'; lat. 46° 23' 30", long. 112° 46' 00" W
Runways E/W NE/SW, NW/SE
Facilities (3M)

Address Dell, Montana
Name Dell Flight Strip
Owner MONTANA AERONAUTICS COMMISSION
Elevation 6814 [ft]. lat. 44° 44' 00" long. 112° 45' 00" W
Runways N/SW
Facilities (1D) [M] [U] [U]

Address Denton, Montana
Name Denton Airport
Owner City and Fergus County
Manager Ronald L. Field
Elevation 3850'; Lat. 47° 17' 45", long. 109° 59' 15" W
Runways N/S, E/W
Facilities (2M) [F] [S] [M]
Operator Denton Flying Service

Address Dillon, Montana
Name Beaverhead County Airport
Owner Beaverhead County
Manager Clint Owens
Elevation 5238; Lat. 45° 15', long. 112° 33'
Runways N/S, NE/SW, E/W
Facilities (4D) [M] [R] [I] [F] [S] [A] [M] [T] [W]
Operator Hanke Flying Service

Address Drummond, Montana
Name Drummond Airport
Owner Granite County
Manager Lewis Hill
Elevation 4245 [ft]. lat. 46° 37' 15", long. 113° 12' 00" W
Runways NNW/ESE
Facilities (2M) [R] [L] [F] [W]

Address Dutton, Montana
Name Dutton Airport
Owner City and Eaton County
Elevation 3712'; Lat. 47° 51' 00", long. 111° 41' 00" W
Runways N/S
Facilities (3D)
Operator Ion Living Service
Operator Rue Flying Service

Address Hardin, Montana
Name Hardin Airport
Owner Big Horn County
Manager Ray Mc Mahon
Elevation 3040 [ft]. lat. 45° 43' 30", long. 107° 33' 45" W
Runways E/SE/NW, N/S
Facilities (3M) [R] [L] [F] [S] [A] [M] [E] [U] [W]

Address Harlem, Montana
Name Harlem Airport
Owner Blaine County
Manager Guy Riggitt
Elevation 2260'; Lat. 48° 34', long. 108° 46' W
Runways NW/SE N/S; E/W
Facilities (3T) [L] [F] [S] [A]

Address Harlowton, Montana
Name Harlowton Municipal
Owner City
Manager Martin Sorenson
Elevation 4214 [ft]. lat. 46° 27' 15", long. 109° 51' 15" W
Runways E/W NW/SE, N/S
Facilities (3M) [L] [F] [S] [A] [T] [U]

Address Havre, Montana
Name Havre City County
Owner City and Hill County
Manager Harold Eibaugh
Elevation 2289; Lat. 48° 32' 30" long. 109° 46. 00" W
Runways NE/SW, E/W NW/SE
Facilities (4T) [R] [I] [F] [S] [A] [M] [T] [U] [W]
Operator Hendley Flying Service

Address Helena, Montana
Name Helena Airport
Owner City & Lewis & Clark County
Manager Hugh R. Kelleher
Elevation 3873; Lat. 46° 36' 20", long. 111° 59' 30" W
Runways ENE/WSW, NW/SE, WNW/ESE
Facilities (7M) [R] [I] [F] [S] [A] [M] [E] [U] [W]
Operator Morrison Flying Service
Operator Stu Supply
Headquarters of the MONTANA AERONAUTICS COMMISSION

Address Hendelle, Montana
Name Hendelle Airport
Owner Valley County
Manager R. E. Hillman, Jr.
Elevation 2180 [ft]. lat. 48° 23. [long. 107° 04' 42" W
Runways NW/SE, N/S
Facilities (2S)

Name Hellrosell U.S.F.S.
Owner U. S. Forest Service
Manager District Forest Ranger
Elevation 4575; Lat. 47° 34' 15" long. 113° 18' 45" W
Facilities (2D) (CLOSED TO PUBLIC)

Address Hot Springs, Montana
Name Hot Springs Airport
Owner Sanders County
Manager Grant E. Pearson
Elevation 2760 [ft]. lat. 47° 36' 45" [long. 114° 36' 45" W
Runways E/NE/NW/SW
Facilities (3S) [L] [F]

Address Jackson, Montana
Name Hirschy Airport
Owner Beaverhead County
Elevation 6400 [ft]. lat. 45° 26' long. 113° 25' W
Runways E/NE/NW/SW
Facilities (3D) [F] [S] [M] [E] [U] [U]
Operator Diamond Bar Inn

Address Jordan, Montana
Name Jordan Airport
Owner Garfield County
Manager Melton P. Schrand
Elevation 2627; Lat. 47° 20', long. 104° 56' 15" W
Runways NW/SE, N/S
Facilities (3M) [F] [U]

Address Kalispell, Montana
Name Flathead County Airport
Owner County
Manager Ray Hull
Elevation 2977; Lat. 48° 18' long. 114° 16' W
Runways NE/SW, NW/SE E/W
Facilities (5S) [M] [I] [F] [A] [M] [U] [T] [W]
Operator Glacier View Skyways Inc.

Address Laurel, Montana
Name Laurel Municipal Airport
Owner City
Manager Wayne Wells
Elevation 3520; Lat. 45° 42' 05" long. 108° 49' W
Runways NW/SE, N/S, E/W
Facilities (2S) [M] [F] [A] [T]

Address Lewistown, Montana
Name Lewistown Municipal Airport
Owner City and Fergus County
Manager Dick Langford
Elevation 4190'; Lat. 47° 03' 15" long. 109° 28. 50" W
Runways NE/SW, E/W, NW/SE
Facilities (5M) [R] [S] [L] [F] [S] [A] [M] [T] [W]
Operator Montana Mooney, Inc.

Address Libby, Montana
Name Libby Airport
Owner City & Lincoln County
Manager Ralph Anderson
Elevation 2749 [ft]. lat. 48° 22' 30" long. 115° 32' W
Runways NW/SE, E/W
Facilities (2M) [L] [F] [S] [A] [M] [T] [U]
Operator Libby Flying Service

Address Livingston, Montana
Name Mission Field
Owner City and Park County
Manager Paul Silleman
Elevation 4485; Lat. 45° 42', long. 110° 26' 30" W
Runways NE/SW, E/W, N/S
Facilities (4D) [M] [R] [I] [S] [A] [M] [T] [U] [W]
Operator Livingston Flying Service

Address Malta, Montana
Name Malta Municipal
Owner City & Phillips County
Manager E. L. Mandel
Elevation 2238; Lat. 48° 21' long. 107° 55' 50" W
Runways E/W, NW/SE
Facilities (3S) [R] [L] [F] [S] [A] [M] [T]
Operator Malta Flying Service

Name Meadow Creek U.S.F.S.
Owner U. S. Forest Service
Manager District Ranger
Elevation 3975; Lat. 47° 50' 45" long. 113° 24' 50" W
Facilities (2T)

Address Medicine Lake, Montana
Name Medicine Lake
Owner City and Sheridan County
Manager Ervin Stringer
Elevation 1990; Lat. 48° 39' [long. 104° 29' 30" W
Facilities (3S)

Address Miles City, Montana
Name Miles City Municipal
Owner Custer County
Manager Jig Ligrin
Elevation 2628; Lat. 46° 25' 45", long. 105° 53' 30" W
Runways NE/SW, NW/SE
Facilities (5M) [R] [I] [S] [A] [M] [E] [U] [W]
Operator Miles City Aero Service

Address Missoula, Montana
Name Missoula Airport
Owner Missoula County
Manager George G. Burkhart
Elevation 3207; Lat. 46° 54' 45" long. [114° 05' 15
Runways E/W N/W/SE N/S NW/SW
Facilities (7D) [M] [R] [I] [S] [A] [M] [E] [T] [U] [W]
Operator Johnson Flying Service
Operator Missoula Aerial Service

Address Moore, Montana
Name Moore Airport (Private
Owner R. L. Davis
Elevation 4100; Lat. 46° 58. 45" long. 109° 40' 30" W
Runways N/S, E/W
Facilities (2S)

Address Nashua, Montana
Name Nashua Airport
Owner Nashua
Manager Wm. Wilkensand
Elevation 2247; Lat. 48° 08' 00", long. 106° 20' 45" W
Runways E/W
Facilities (2S)

Address Opheim, Montana
Name Opheim Municipal
Owner Opheim Municipal
Manager Ward Bishop
Elevation 3264'; lat. 48° 51' 45", long. 106° 25' 5" W
Runways N/S, NE/SW, NW/SE
Facilities (5S) [L]

Address Plevna, Montana
Name Plevna Airport
Owner Sanders County
Manager Dick Bowman
Elevation 2460'; Lat. 47° 28' 15", long. 114° 34' 30" W
Runways E/W
Facilities (2M) [L] [F]

Address Plentywood, Montana
Name Shor Wood Airport
Owner City and Sheridan County
Manager Harold Davis
Elevation 2250; lat. 48° 47', long. 104° 52'
Runways NW/SE, E/W NE/SW, N/S
Facilities (3D) [M] [R] [I] [F] [S] [A] [M] [U]
Operator Plentywood Flying Service

Address Polson, Montana
Name Polson Airport
Owner City and Lake County
Manager Phillip E. Imm
Elevation 2932; Lat. 47° 41' 50", long. 114° 14' 15" W
Runways NE/SW
Facilities (3D) [R] [I] [S] [A] [M] [E] [U] [U]
Operator Jomm Aero Service

Address Poplar, Montana
Name Poplar Airport
Owner City and U. S. Government
Manager Jess Simons
Elevation 2000'; Lat. 48° 07', long. 105° 11' 15" W
Runways NW/SE, N/S
Facilities (4D) [F] [T] [A] [U]
Operator Flying Service
Operator Modern Aire Flight Service

Address Red Lodge, Montana
Name Red Lodge Airport
Owner City and Carbon County
Manager A. J. Furnstahl
Elevation 5718; Lat. 45° 11. 15', long. 109° 16
Runways N/S, NE/SW, NW/SE
Facilities (4S) [R] [I] [F] [A] [M] [T] [U]
Operator Red Lodge Airways

Address Reserve, Montana
Name Reserve Airport
Elevation 1970; Lat. 48° 36' long. 104° 28
Runways N/S, NW/SE W/NE
Facilities (2B) [F]
Operator Reserve Flying Club

Address Ronan, Montana
Name Ronan Airport
Owner City and Lake County
Manager Ronan Airport
Elevation 3089'; Lat. 47° 34' 15", long. 114° 05' 47" W
Runways E/W
Facilities (3D) [F]

Address Roundup, Montana
Name Roundup Airport
Owner City and Musselshell County
Manager Jack Albright
Elevation 3490; Lat. 46° 28' 15", long. 108° 32' 45" W
Runways NE/SW, N/S
Facilities (4D) [M] [I] [F] [S] [A] [M] [U]
Operator Albright Flying Service

Address St. Ignatius
Name St. Ignatius Airport
Owner City and Lake County
Elevation 2990; Lat. 47° 19' 45", long. 114° 04' 45" W
Runways N/S, E/W
Facilities (3S) [L] [F] [S]

Name Schafer U.S.F.S.
Owner U. S. Forest Service
Manager District Forest Ranger
Elevation 4855; Lat. 48° 05' 15", long. 113° 15
Runways E/W
Facilities (2T)

Address Scobey, Montana
Name Scobey Municipal Airport
Owner City and Daniels County
Elevation 2460; Lat. 48° 48. long. 105° 26' 30" W
Runways NW/SE, N/S, E/W
Facilities (2B) [M] [F] [T] [S] [A] [U]

Address Seeley Lake, Montana
Name Seeley Lake Airstrip
Owner MONTANA AERONAUTICS COMMISSION
Elevation 4150'; Lat. 47° 14. 30', long. 113° 33. 45' W
Runways NW/SE
Facilities (3D)

Address Shelby, Montana
Name Shelby Airport
Owner City and Toole County
Manager Don Gilbert
Elevation 3423; lat. 48° 32' 30", long. 111° 52' 15" W
Runways NW/SE, N/S, E/W
Facilities (3T) [M] [L] [F] [S] [A] [M] [T] [U]
Operator Shelby Flying Service

Address Silver City, Montana
Name Richland County Airport
Owner Richland County
Manager John O. Burns
Elevation 2000; Lat. 47° 42' 30", long. 104° 13'
Runways NW/SE
Facilities (4S) [R] [I] [F] [S] [A] [M] [T]
Operator Burns Flying Service

Address Twin Bridges, Montana
Name Twin Bridges Airport
Owner City and Madison County
Manager John Sweeney
Elevation 4772'; Lat. 45° 32' long. 112° 18' 30" W
Runways E/W, N/S, NW/SE
Facilities (3M) [F]

Address Valier, Montana
Name Valier Airport
Owner City
Manager O. E. Johns
Elevation 3820; Lat. 48° 18' long. 112° 15
Runways E/W, N/SE, NE/SW
Facilities (5S) [F] [A] [T] [U]
Operator Johns Flying Service

Address Wheatly, Montana
Name Wheatly Airport
Owner Wheatly Flying Club
Manager Dennis Kaiser
Elevation 3100 [ft]. lat. 45° 45' 45" long. 104° 01. 45"
Runways E/W, N/S NW/SE
Facilities (3S) [F]

Address West Poplar, Montana
Name West Poplar Garden Airstrip
Manager Valley Hanna, MPA
Elevation 2073; Lat. 49° 00' long. 106° 24' 50" W
Facilities (4D) [M] [U]
Offered U. S. and Canadian Customs

Address West Yellowstone Montana
Name West Yellowstone Airport
Owner Gallatin County
Elevation 6634; Lat. 44° 39' 30" [long. 111° 07' 45"
Runways E/W, NW/SE
Facilities (6D) [M] [S] [A] [E] [T] [U]
Operator Flight Line, Inc. (Summer only)

Address Whitehall, Montana
Name Whitehall Airport (E & A Sim SLC GIF)
Owner F. W. Hassler
Elevation 4674; Lat. 45° 48. 30' long. 112° 12
Runways N/S, E/W
Facilities (3M) [R] [U]

Address White Sulphur Springs, Montana
Name White Sulphur Springs Airport
Owner MONTANA AERONAUTICS COMMISSION
Elevation 5060; Lat. 46° 56', long. 110° 54. 45' W
Runways NW/SE, E/W
Facilities (5D)

Address Winifred, Montana
Name Winifred Airport
Owner City
Manager L. O. Asbjornson
Elevation 3220'; Lat. 47° 33', long. 109° 23
Runways N/S, E/W
Facilities (2B) [F] [A] [E] [T] [U]

Address Wisdom, Montana
Name Wisdom Airport
Owner Beaverhead County
Elevation Bruce Helming
Manager 6128; Lat. 45° 35' 15" long. 113° 27' 45"
Runways NE/SW
Facilities (2S) [F]

Address Wolf Creek, Montana
Name Dr. Ben Airstrip
Owner MONTANA AERONAUTICS COMMISSION
Manager Norman H. Brake
Elevation 3590' lat. 46° 57' long. 111° 36
Runways NW/SE
Facilities (4S)

Address Wolf Point, Montana
Name Anderson Airstrip
Owner Ronald Anderson
Elevation 2040; Lat. 48° 04' long. 105° 59'
Runways E/W
Facilities (2S) [L] [F] [M] [E] [T]
Operator Anderson Flying Service

Address Wolf Point, Montana
Name Wolf Point Municipal
Owner City and Roosevelt County
Manager Joe Engel
Elevation 1950; Lat. 48° 05' 30" long. 105° 34' 30" W
Runways NW/SE
Facilities (4D) [M] [I] [F] [S] [A] [M] [T] [U]
Operator Point Aero Service

FLYING FARMER AND RANCHER AIRPORTS

The Military grid reference indicates the south west corner of the 1° area on which the airport is located. Example: **Ashberge, Galata JD.**
1 Locate line labeled B at the top or bottom margin of sheet
2 Locate line labeled D at right or left margin of sheet
3 The intersection of these lines is the southwest corner of the 1° area in which Ashberge is located

Airport	Town	Military Grid Reference
Ashberge	Galata	JD
Allen	Roberts	LD
Alkali	Opheim	PC
Anderson Bros.	Conrad	JC
Anderson	Cut Bank	HD
Anderson	Rudyard	KC
Anderson	Rudyard	KD
Anderson, D.	Rudyard	KD
Anderson, E.	Joplin	KD
Arnold	Broadview	MA
Assum	Utica	KB
Asseng	Rudyard	KD
Avery	Bremen	KD
Backville	Fairfield	GD
Bacol	Peerless	GD
Bailey	Lustre	QD
Baldwin	Sunburst	JD
Baldwin, J.	Ismay	QB
Bandel	Lloviere	GC
Barnett	Cascade	JC
Barter	Hallowton	NA
Bayers Ranch	Twin Bridges	HA
Beacon Field	Denton	KC
Bear Spring	Denton	KC
Bednard	Sand Coulee	HC
Ben Frost	Eureka	FD
Benjamin	Dayton	HB
Benjamin, N.	Dayton	JD
Berg	Hamilton	FB
Biddle Land & Cattle Co.	Biddle	QA
Bird	Opheim	PC
Blomquist	Dutton	HA
Bonko Bros.	Simms	HD
Bransman	Manida	JD
Brewington	Judith Gap	LB
Briggs	Dell	HA
Broadus	Broadus	QA
Brogan	Wilsall	KA
Brown	Ismay	QB
Brown, M. L.	Lodge Grass	NA
Brownfield, Ben	Hammond	AA
Brownfield, Earl	Hammond	AA
Browning	Browning	GD
Bumgar	Sudley	QD
Buhler	Winifred	IC
Bunker, E.	Winifred	IC
Cameron	Martinsdale	KB
"Channels"	Fanny	JA
Choate	Stacey	PA
Christensen	Degner	AD
Christenson	Sudley	QD
Cimchael	Ryegate	MC
Clarke, Lawrence	Twodot	LC
Clarke, Stanley Arow	Dunkirk	QC
Cloverdale	Redstone	AD
Coldwell	Coldwell	PC
Consolidated Cattle Co. (3C)	Harlowton	NB
Couch	Browning	GD
Cooper	Huntley	MA
Corbett	Chateau	HC
Cornwall	Forsyth	PB
Craig	Dahlstrom	QA
Crooked	Great Falls	IC
Crow	Fort Smith	NA
Cyr	Bonner	JC
Dann	Watkins	PC
Davies Ranch	Chinook	JD
Davis	Havre	ID
Davis	Pondray	JC
Davis	Pondray	HD
Day	Stanford	KC
Diamond Ring	Ismay	QB
Dietch	Winnett	MB
Dunning	Jordan	PD
Dupuis	Polson	FC
Eberdie	Bonner	JC
Elkhill Park	Ismay	QB
Elliott	Clinton	HC
Fisher Castle Co.	Big Sandy	JD
Fehringer	Bloomfield	AC
Fahey	Jordan	JC
Fitzgerald	Galata	JD
Fladager	Opheim	PD
Floyd Ranch	Opheim	PD
Forbing O. Ranch	Lambert	AC
Fly Inn	Billings	MA
Foland	Windsord	JC
Fowler	Alzada	AA
Frederick	Ismay	QB
Frederick	Lloyville	QD
Fuller	Hammond	AA
Gaddis	Jordan	JC
Gaskin	Ismay	QB
Gaston	Moorhead	QA
Gerard	Ismay	QB
Gibson	Clyde Park	KA
Goldbahn	Geraldine	KC
Gregg	Bloomfield	AC
Grosman	Intake	AC
Hagen	Shelby	JD
Halverson	Redstone	QD
Hansen	Gildford	JC
Hanson	Scobey	QD
Harbaugh	Jordan	PC
Harchanko	Hardisty	MC
Hardisty Mountain Ranch	Hardisty	MC
Harvey	Hawley	MA
Hassler	Hingham	KA
Hauge	Hingham	KA
Haugen	Ismay	QB
Hayes	Malta	ID
Heglund	Big Sandy	JD
Heglund Ag Sandy	Big Sandy	JD
Helen	Hathaway	MB
Hellenthworth	Hillsdale	MC
Hillsley Ranch	Hillsdale	MC
Hoge	Hoge	MA
Holmes	Malta	ID
Holt	Big Horn	MB
Hoover	Malta	ID
Hovick	Chateau	HC
Howe	Ismay	QB
Hrand	Ismay	QB
Hubbard	Gildford	JC
Hunsaker	Ismay	QB
Hunt	Ismay	QB
Hurlbut	Ismay	QB
Hutchinson	Ismay	QB
Ingram	Ismay	QB
Jacobsen	Ismay	QB
Jansen	Ismay	QB
Janet	Ismay	QB
Johnson	Ismay	QB
Johnson	Ismay	QB
Johnson	Ismay	QB
Johnson	Ismay	QB
Jones	Ismay	QB
Jones Peaches	Ismay	QB
Judith Gap	Judith Gap	LB
Jurdeman Grain Co.	Geraldine	KC
Jurdeman, R. F.	Shelby	HD
Kampzinen	Havre	ID
Kaufman Ranch	Fairfield	GD
Kearns	Ismay	QB
Keisler	Ismay	QB
Kelly	Ismay	QB
Kibbelhais	Ismay	QB
Kiesz	Geraldine	KC
Knudson	Big Sandy	JD
Koch	Ismay	QB
Kolsted	Fairfield	GD
Konen	Ismay	QB
Kramer	Ismay	QB
Kreider	Ismay	QB
KRM Ranch	Ismay	QB
Krueger, Jr.	Ismay	QB
Krueger, W. R.	Ismay	QB
Kuhn	Ismay	QB
Kulbeck	Ismay	QB
Kulbeck Bros.	Ismay	QB
LaBrie	Ismay	QB
Lambert	Lambert	AC
Lamey	Ismay	QB
Lamey	Ismay	QB
Lamey	Ismay	QB

BRITISH COLUMBIA
ALBERTA
SASKATCHEWAN
MONTANA
IDAHO
WYOMING
NORTH DAKOTA
SOUTH DAKOTA
Great Falls
Helena
Butte
Missoula
Billings
Glasgow
Miles City
Havre
Lewistown
Anaconda
Kalispell
Bozeman
Sheridan
Dillon
Livingston
Whitehall
Cut Bank
Malmstrom
Glacier National Park
Yellowstone National Park
Flathead Lake
Fort Peck Reservoir
Fort Benton
Chinook
Harlowton
Roundup
Laurel
Hardin
Wolf Point
Scobey
Plentywood
Culbertson
Sidney
Baker
Ekalaka
Broadus
Circle
Jordan
Winnett
Big Timber
Red Lodge
Columbus
Townsend
Three Forks
Virginia City
Ennis
Dillon
Wisdom
Deer Lodge
Philipsburg
Hamilton
Stevensville
Polson
Ronan
Kalispell
Whitefish
Libby
Eureka
Bonners Ferry
Sandpoint
Coeur d'Alene
Kellogg
Wallace
Missoula
Lolo
Drummond
Seeley Lake
Condon
Superior
Plains
Thompson Falls
Noxon
Troy
Yaak
Rexford
Eureka
Whitefish
Columbia Falls
West Glacier
Kalispell
Bigfork
Swan Lake
Lakeside
Somers
Ferndale
Conrad
Shelby
Cut Bank
Valier
Choteau
Dupuyer
Browning
Heart Butte
Augusta
Simms
Fairfield
Power
Vaughn
Sun River
Great Falls
Belt
Stockett
Cascade
Fort Benton
Loma
Big Sandy
Box Elder
Chinook
Havre
Harlem
Zurich
Dodson
Malta
Glasgow
Nashua
Oswego
Opheim
Scobey
Whitetail
Medicine Lake
Culbertson
Froid
Bainville
Wolf Point
Poplar
Brockton
Fort Peck
Glasgow AFB
Glasgow
Hinsdale
Saco
Malta
Dodson
Harlem
Chinook
Havre
Harlowton
Roundup
Musselshell
Melstone
Mosby
Jordan
Winnett
Grass Range
Lavina
Ryegate
Shawmut
Harlowton
Judith Gap
Hobson
Utica
Geyser
Stanford
Moccasin
Lewistown
Grass Range
Roy
Winifred
Fort Peck
Glasgow
Nashua
Circle
Brockton
Poplar
Wolf Point
Scobey
Plentywood
Culbertson
Sidney
Baker
Ekalaka
Broadus
Alzada
Camp Crook
Buffalo
Gillette
Sheridan
Dayton
Ranchester
Big Horn
Story
Lodge Grass
Crow Agency
Hardin
Custer
Miles City
Forsyth
Rosebud
Colstrip
Billings
Laurel
Columbus
Park City
Joliet
Roberts
Fromberg
Belfry
Bridger
Red Lodge
Fishtail
Absarokee
Big Timber
Reed Point
Livingston
Pray
Emigrant
Gardiner
Mammoth
Cooke City
Silver Gate
Yellowstone National Park
West Yellowstone
Island Park
Ashton
Driggs
Victor
Jackson
Pinedale
Big Piney
Marbleton
Kemmerer
Diamondville
Cokeville
Afton
Star Valley
Alpine
Swan Valley
Ririe
Idaho Falls
Rigby
Rexburg
Sugar City
St. Anthony
Dubois
Lander
Riverton
Shoshoni
Thermopolis
Worland
Basin
Greybull
Lovell
Cowley
Powell
Cody
Meeteetse
Ten Sleep
Buffalo
Kaycee
Midwest
Casper
Mills
Evansville
Douglas
Glenrock
Orin
Lusk
Newcastle
Upton
Sundance
Moorcroft
Hulett
Aladdin
Alva
Sundance
Beulah
Hulett
Moorcroft
Sundance
Upton
Newcastle
Lusk
Orin
Douglas
Glenrock
Casper
Mills
Evansville
Midwest
Kaycee
Buffalo
Ten Sleep
Cody
Powell
Cowley
Lovell
Greybull
Basin
Worland
Thermopolis
Shoshoni
Riverton
Lander
Dubois
Jackson
Victor
Driggs
Ashton
Island Park
West Yellowstone
Yellowstone National Park
Cooke City
Silver Gate
Gardiner
Mammoth
Emigrant
Pray
Livingston
Big Timber
Reed Point
Absarokee
Fishtail
Red Lodge
Bridger
Belfry
Roberts
Fromberg
Joliet
Park City
Columbus
Laurel
Billings
Colstrip
Rosebud
Forsyth
Miles City
Custer
Hardin
Crow Agency
Lodge Grass
Big Horn
Story
Ranchester
Dayton
Sheridan
Buffalo
Gillette
Alzada
Camp Crook
Aladdin
Alva
Beulah
Hulett
Sundance
Moorcroft